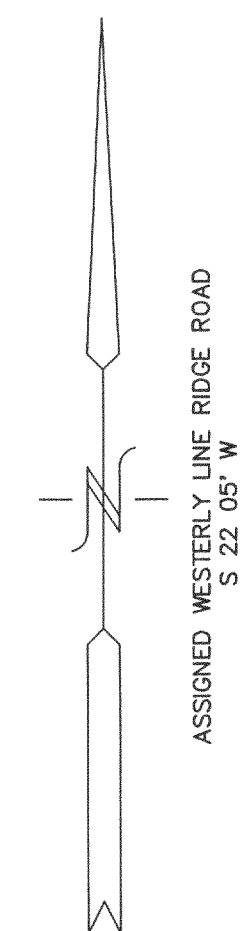


PLAT OF SURVEY

LOT 19 OF BLOCK 2
MORaine HEIGHTS SUBDIVISION
LOCATED IN THE TOWN OF WHITEWATER
WALWORTH COUNTY, WISCONSIN

WHITEWATER LAKE



MAP SCALE IN FEET 1" = 10'


LEGEND
○ = FOUND IRON PIPE STAKE
● = FOUND IRON REBAR STAKE
(xxx) = RECORDED AS

NOTE: COPIES OF THIS MAP TO WHICH THE FOLLOWING CERTIFICATE WILL APPLY SHOW SURVEYOR'S ORIGINAL SEAL AND SIGNATURE IN RED INK. COPIES BY ANY OTHER MEANS MAY HAVE ALTERATIONS WHICH DO NOT REPRESENT THE SURVEYOR'S WORK PRODUCT.


I HEREBY CERTIFY THAT THE ABOVE DESCRIBED PROPERTY HAS BEEN SURVEYED UNDER MY DIRECTION AND THAT THE ABOVE MAP IS A TRUE REPRESENTATION THEREOF AND SHOWS THE SIZE AND LOCATION OF THE PROPERTY AND ITS EXTERIOR BOUNDARIES. THIS SURVEY IS MADE FOR THE USE OF THE PRESENT OWNERS OF THE PROPERTY, AND ALSO THOSE WHO PURCHASE, MORTGAGE, OR GUARANTEE THE TITLE THERETO WITHIN ONE YEAR FROM THE DATE HEREOF.

DATED: 7/26/94

PETER S. GORDON R.L.S. 2101



REVISED 8/4/99
TO SHOW SIZE + LOCATION
OF PROPOSED IMPROVEMENTS



WORK ORDERED BY:
LEVIN & ASSOCIATES, ARCHITECTS
DES PLAINS, ILLINOIS

FARRIS, HANSEN & ASSOCIATES, INC.
Engineering, Architecture, Surveying
7 Ridgway Court P.O. Box 437
ELKHORN, WISCONSIN 53121
Office: (414) 723-2098
Fax: (414) 723-5686

REVISIONS

PROJECT NO.
4138
DATE
08-04-99
SHEET NO.
1 OF 1

415-710

DMA-53